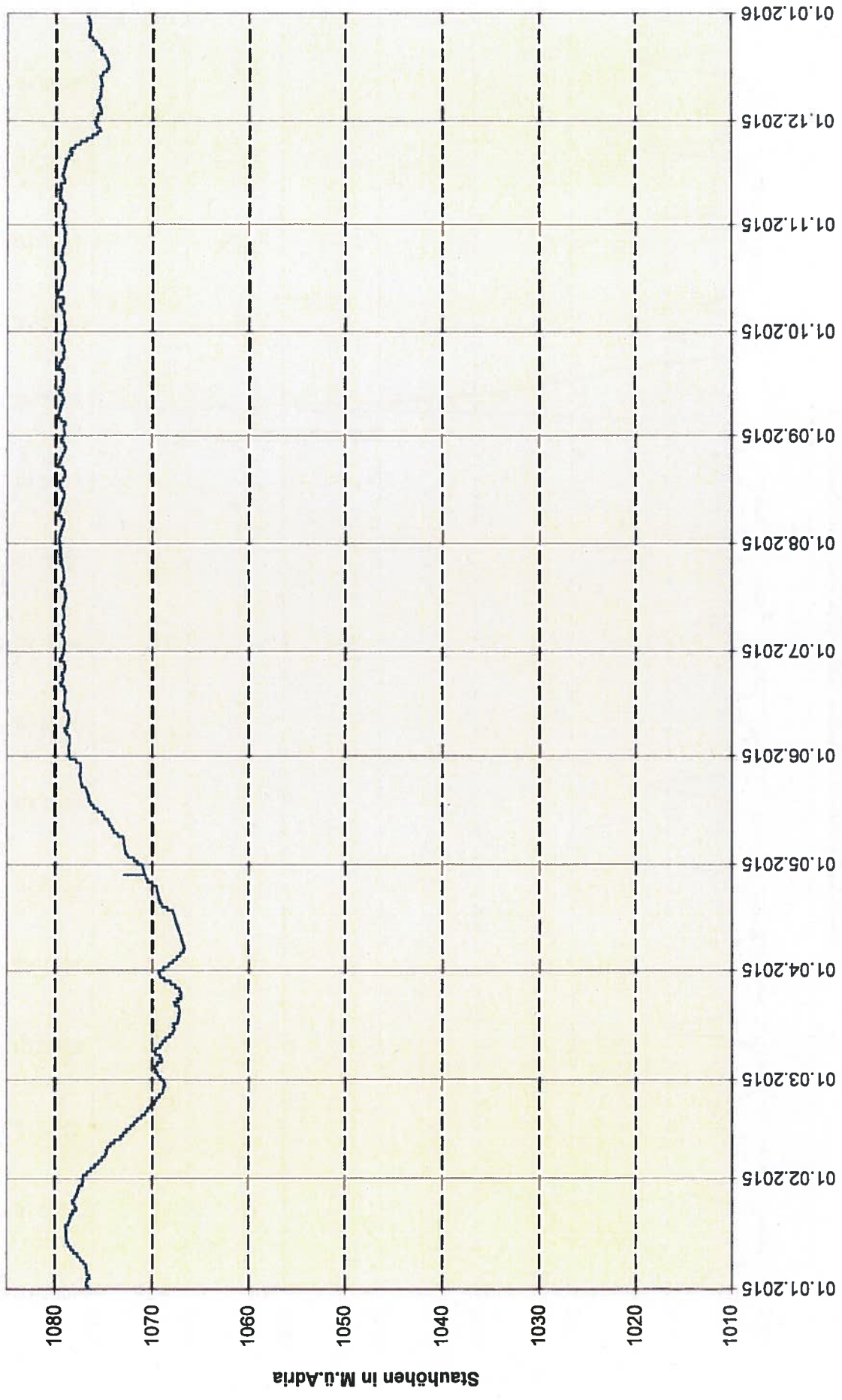


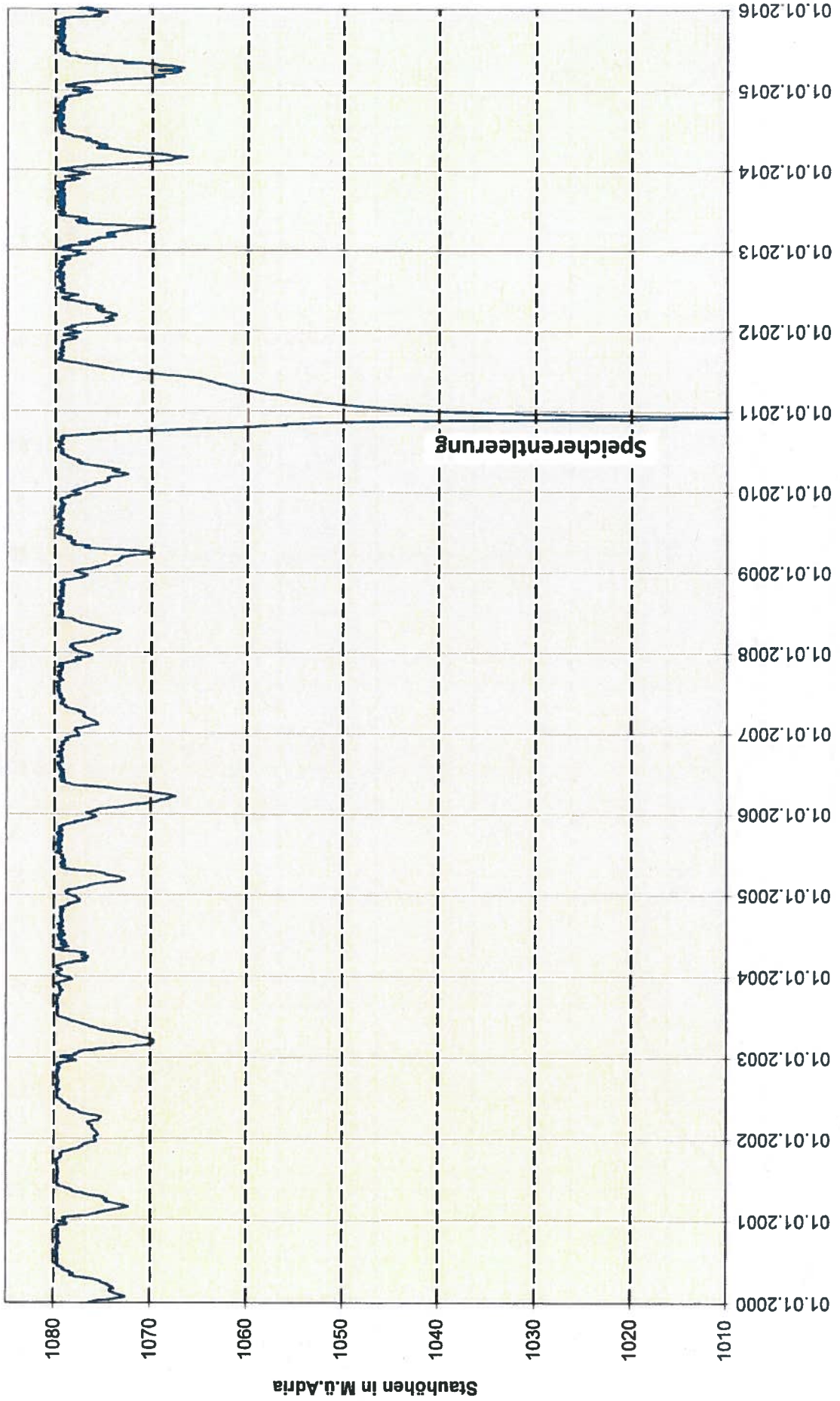
Beilage C

**Abflussverhältnisse
im Einzugsgebiet des Feistritzbaches**

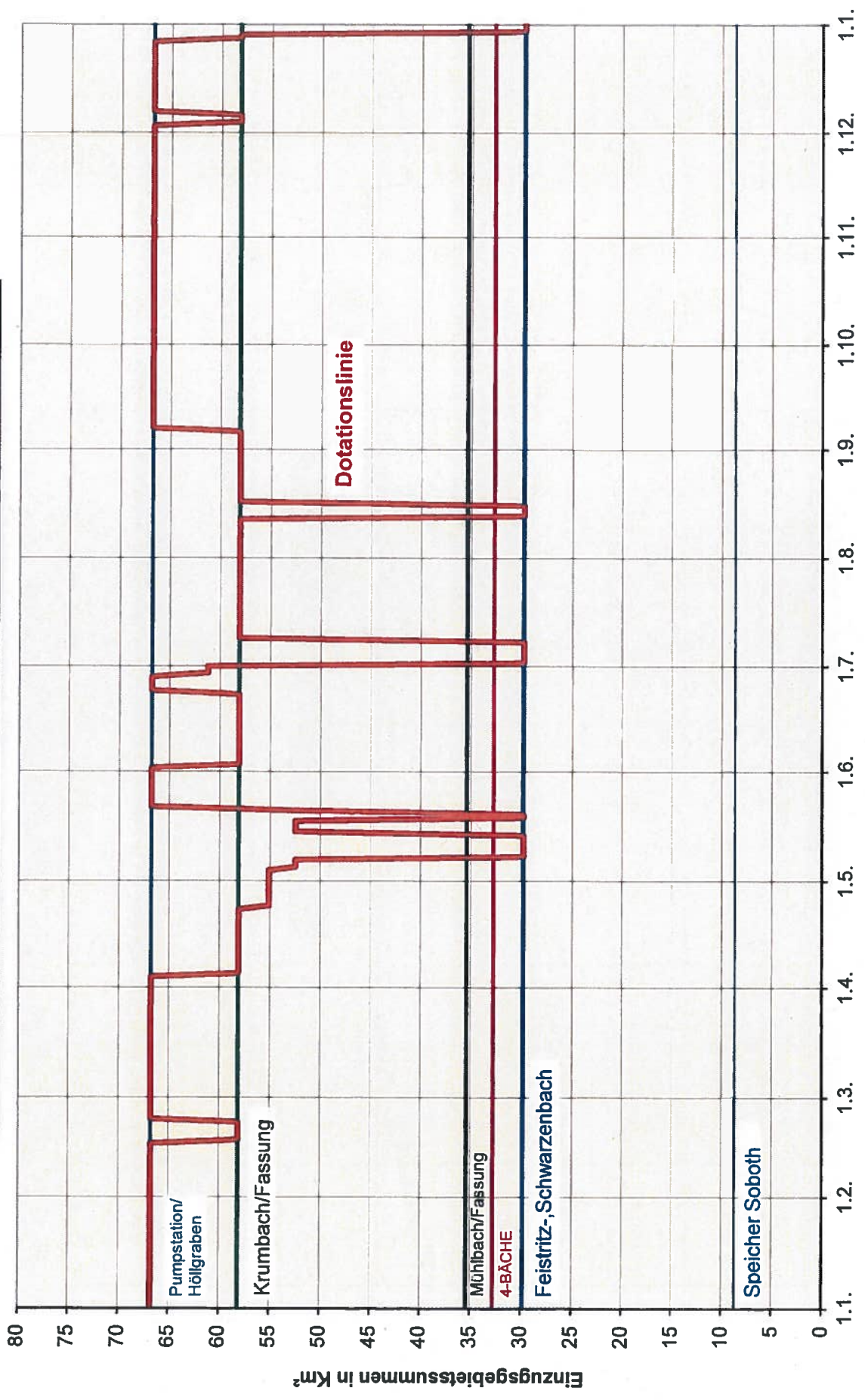
KW - KORALPE Speicherstände 2015

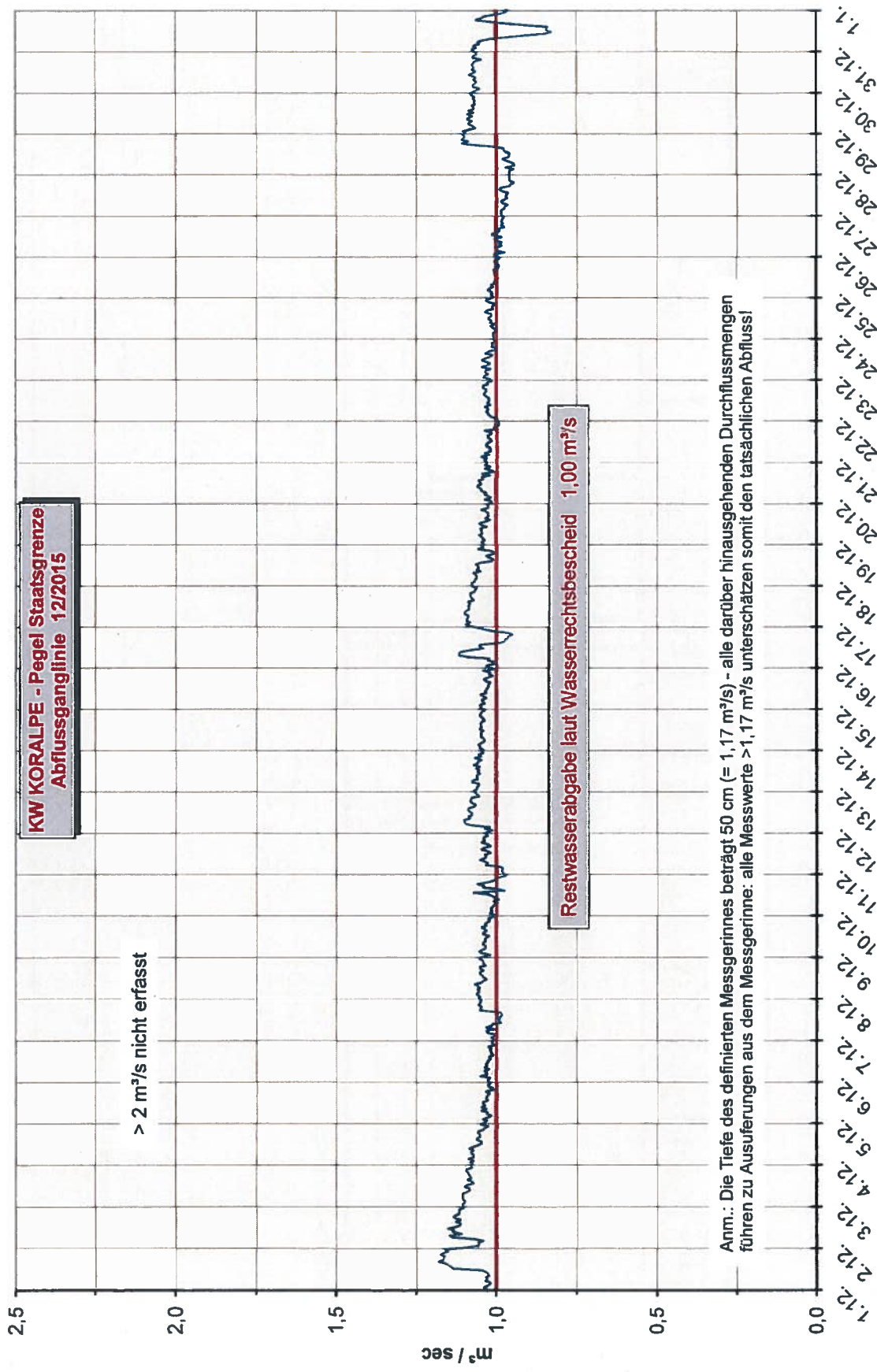


KW - KORALPE Speicherstände von 2000 bis 2015



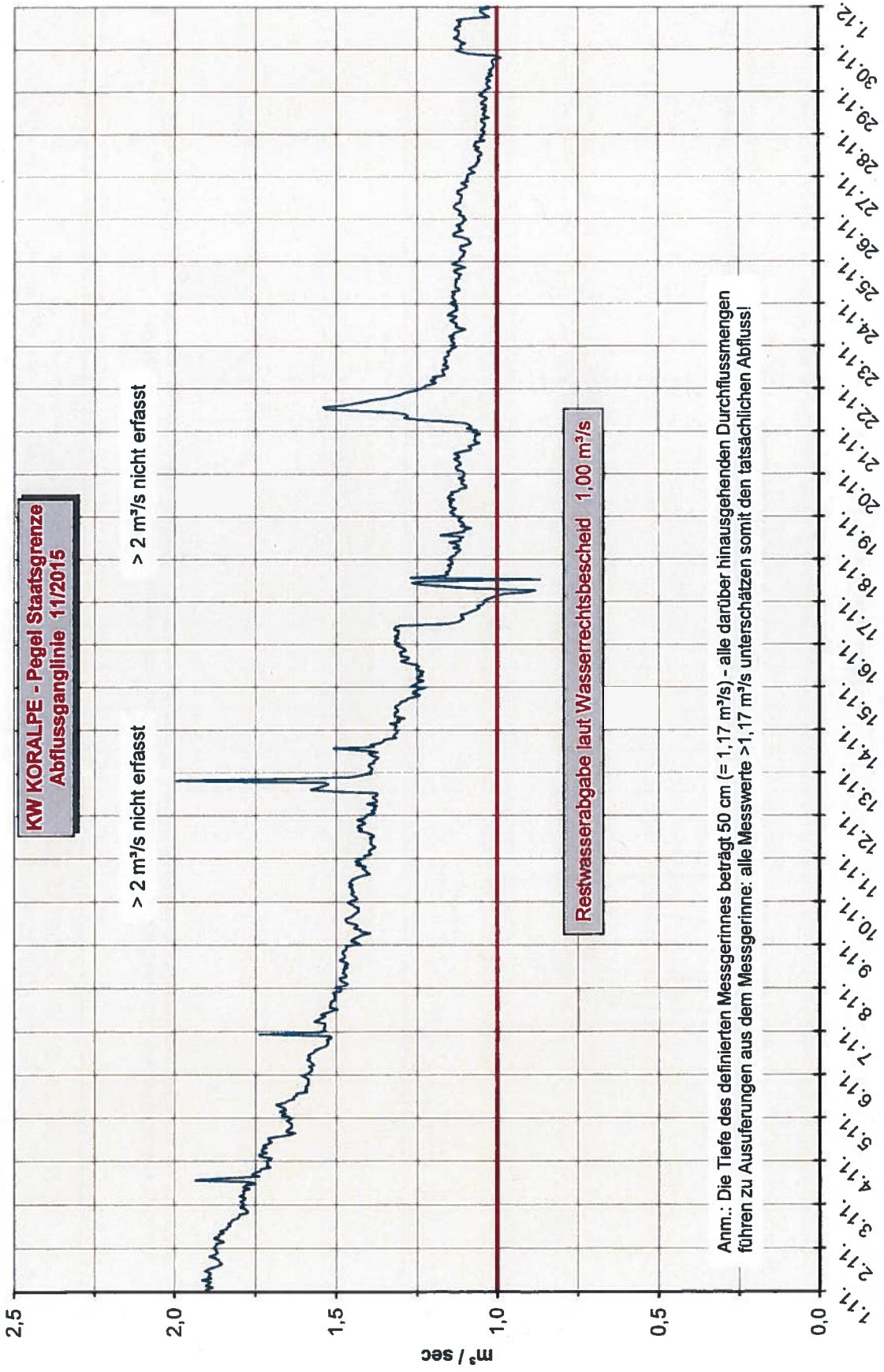
Ausleitung von Einzugsgebieten bis zur "Maximalen Dotation" 2015





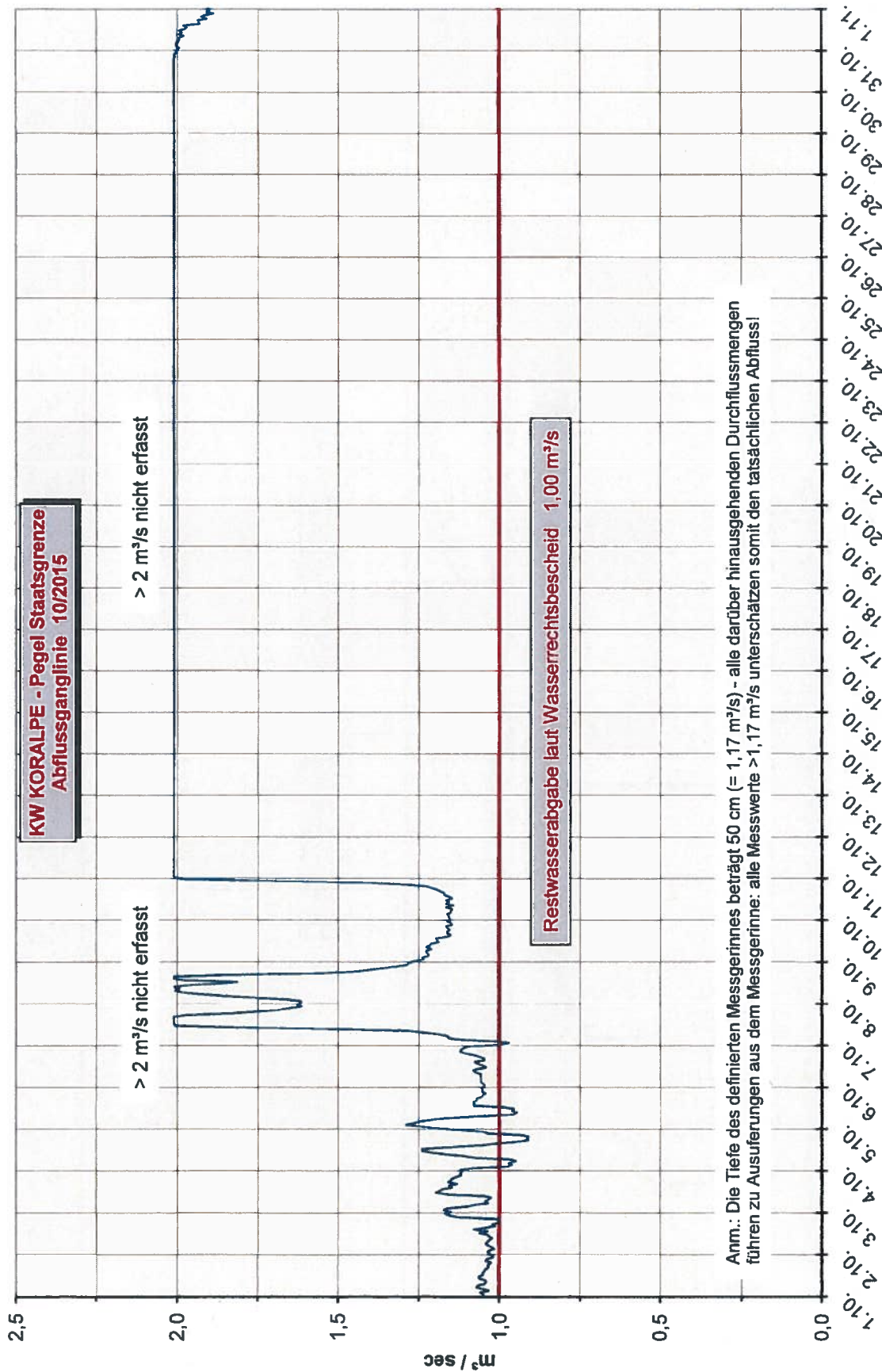
KS-KT, OrtKrau

KS-KT, Talsperrenüberwachung 02/2016



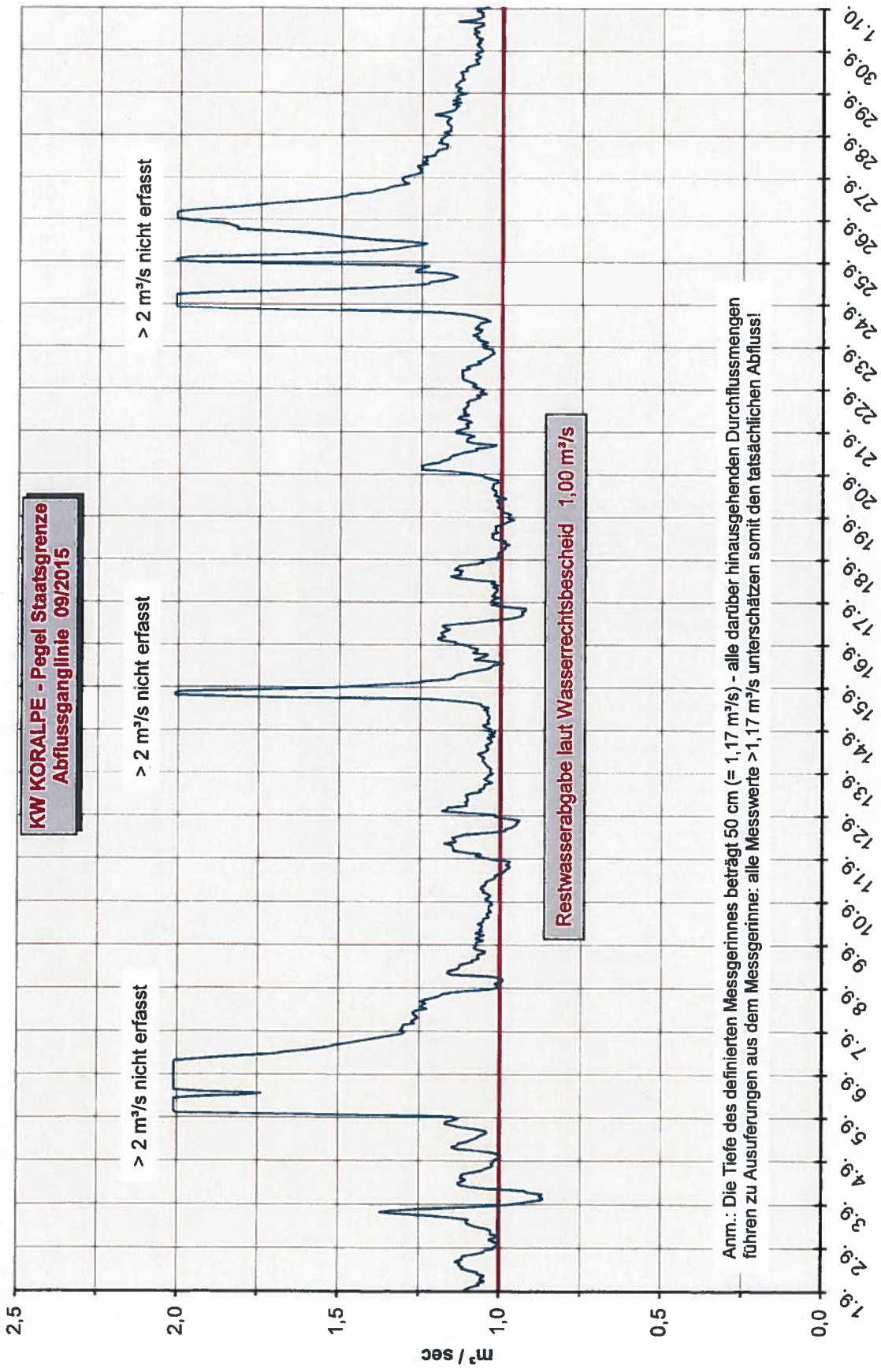
KS-KT, Talsperrenüberwachung 02/2016

KS-KT, OufKrau



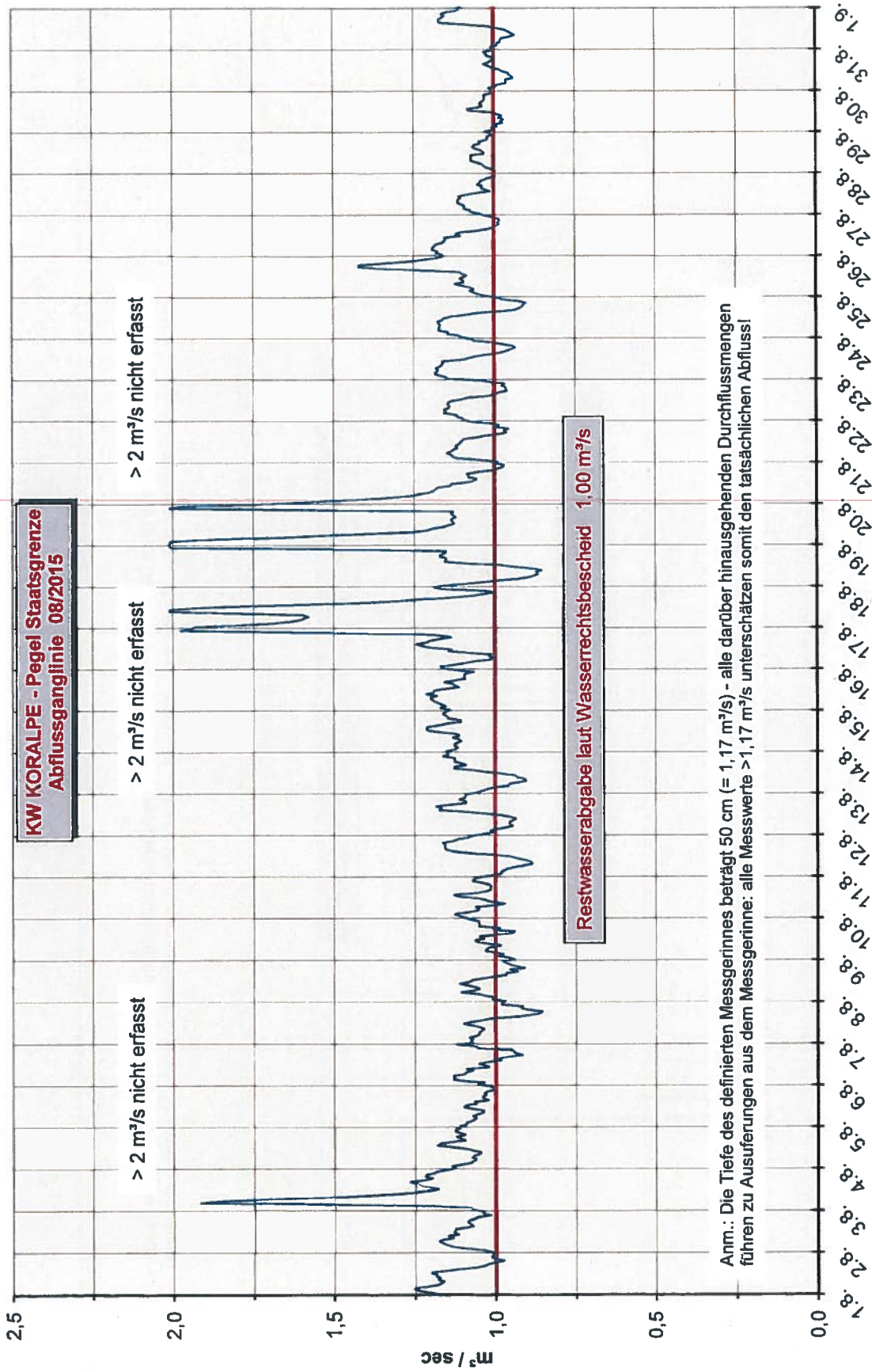
KS-KT, OrtKreu

KS-KT, Talsperrenüberwachung 02/2016



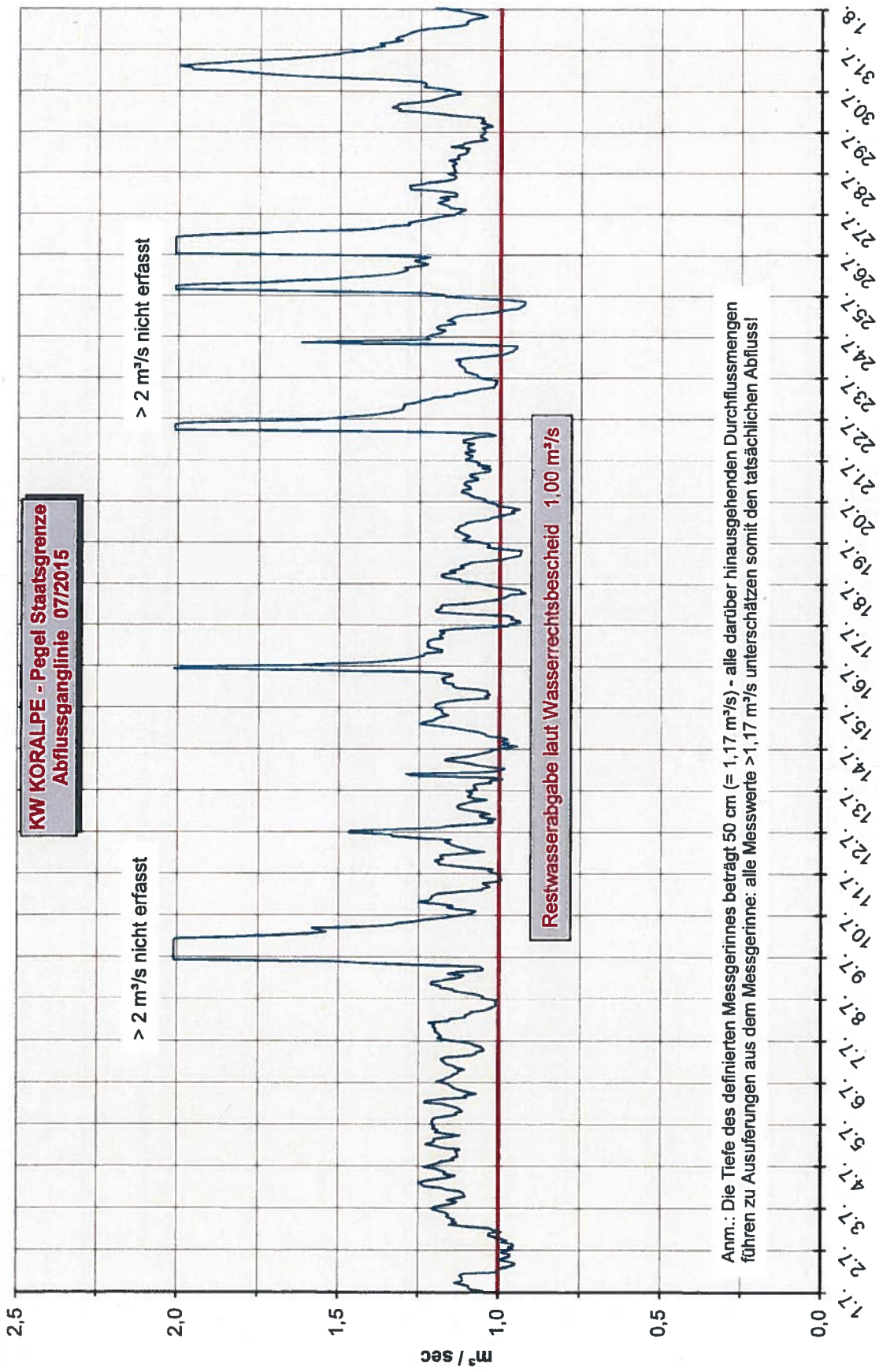
KS-KT, Talsperrenüberwachung 02/2016

KS-KT, OMKreu



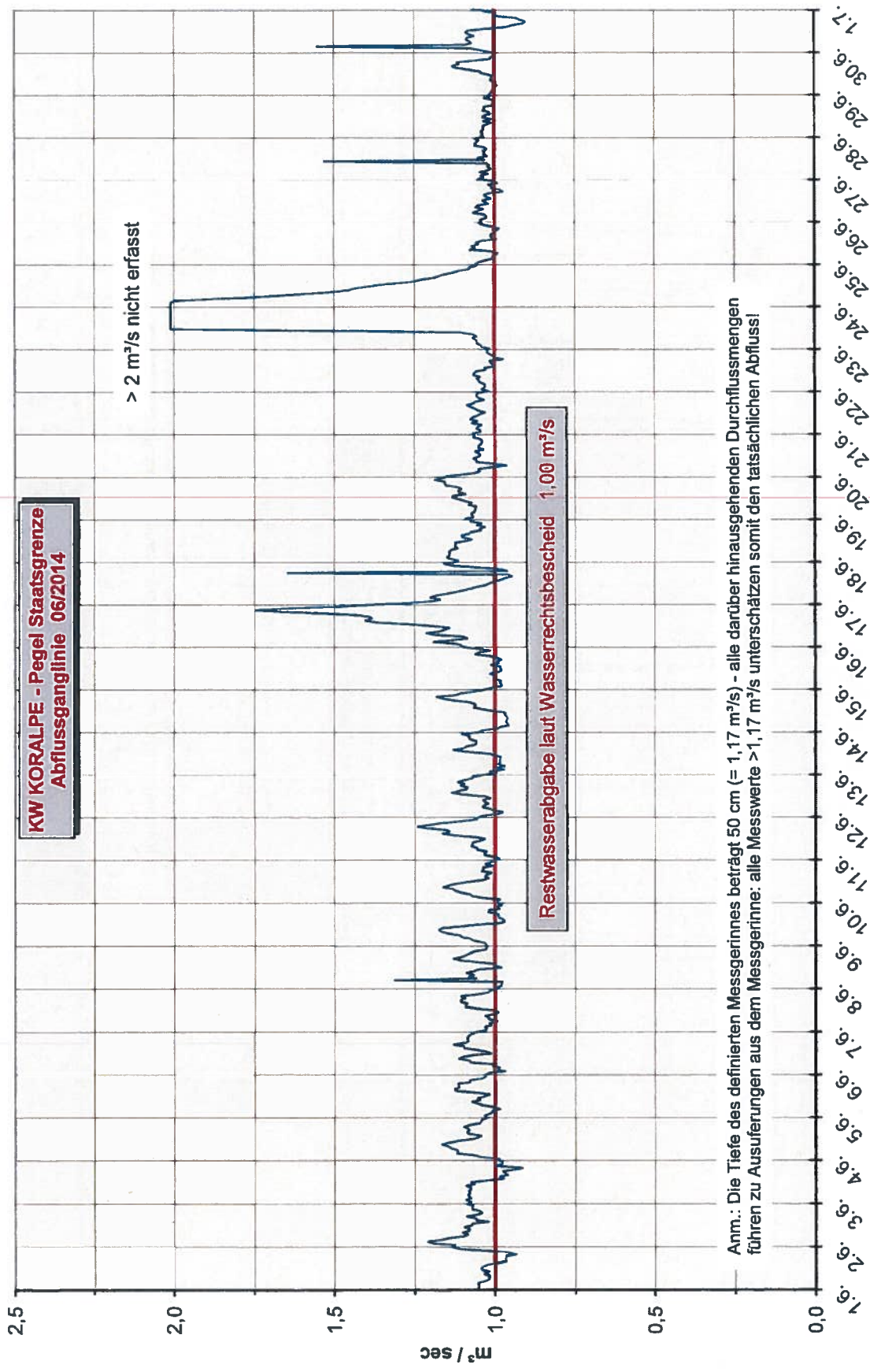
KS-KT, Talsperrenüberwachung 02/2016

KS-KT, Ort/Kreu



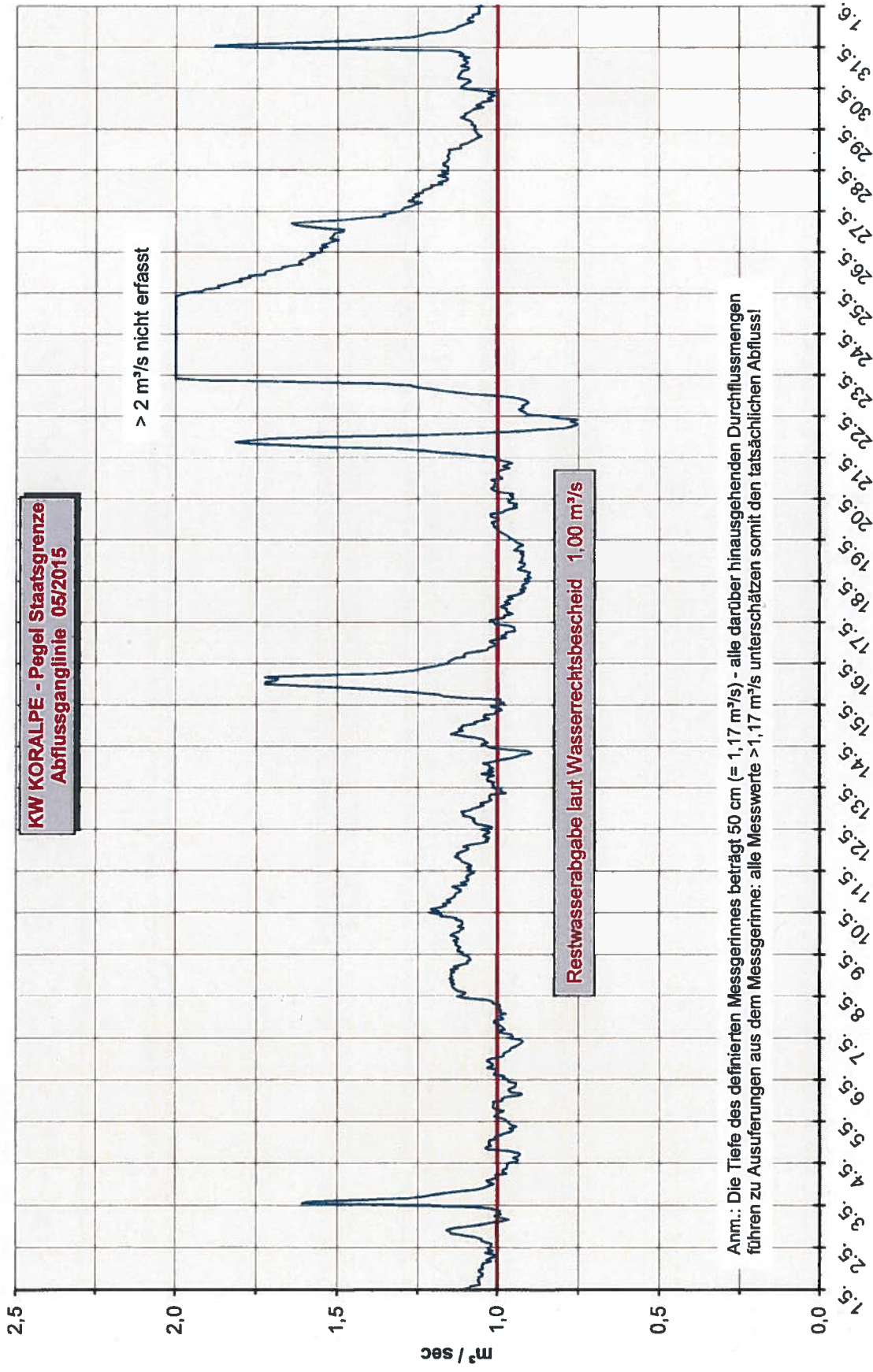
KS-KT, Talsperrenüberwachung 02/2016

KS-KT, OrtKreu



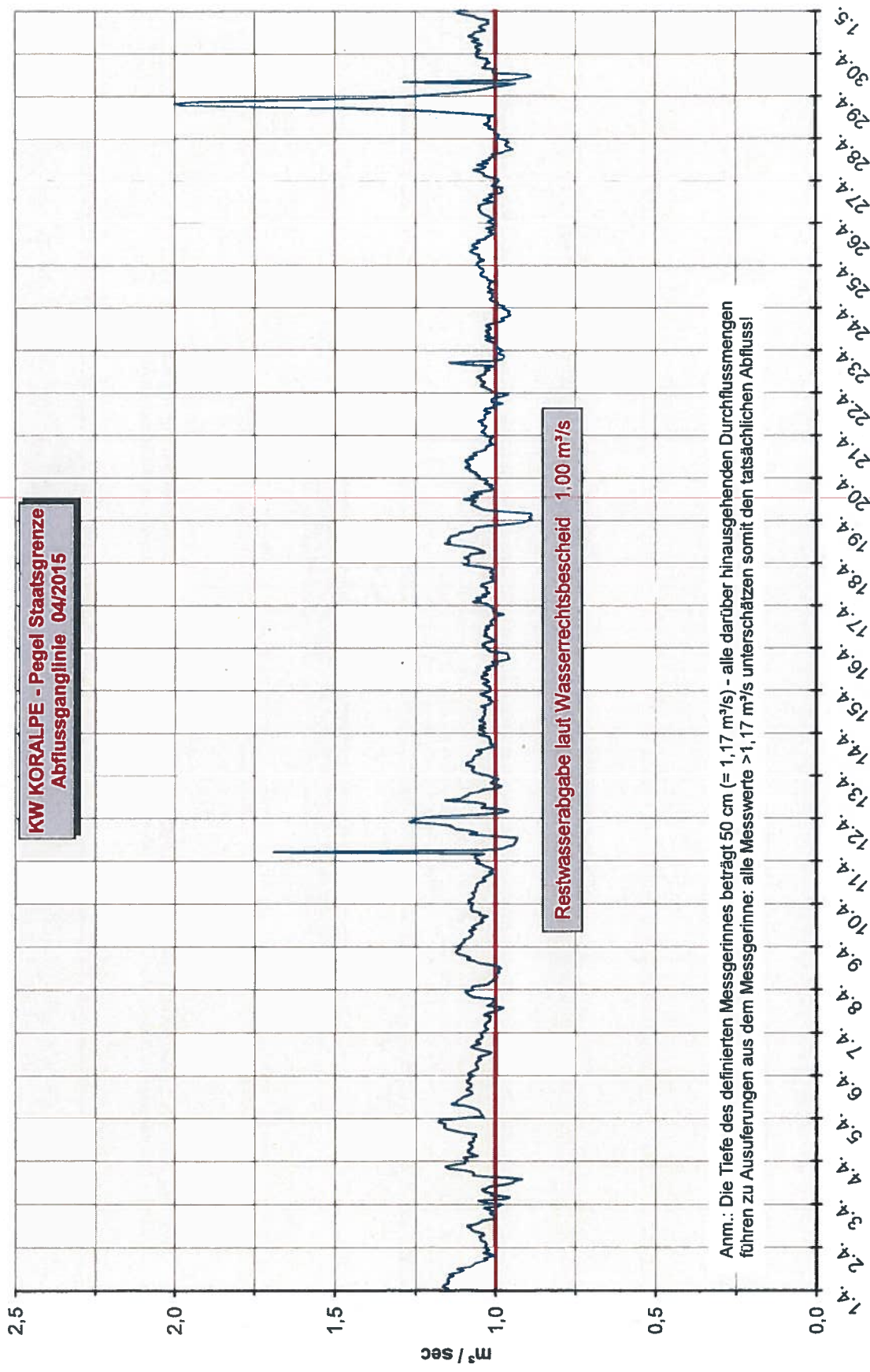
KS-KT, Ori/Kreu

KS-KT, Talsperrenüberwachung 02/2015



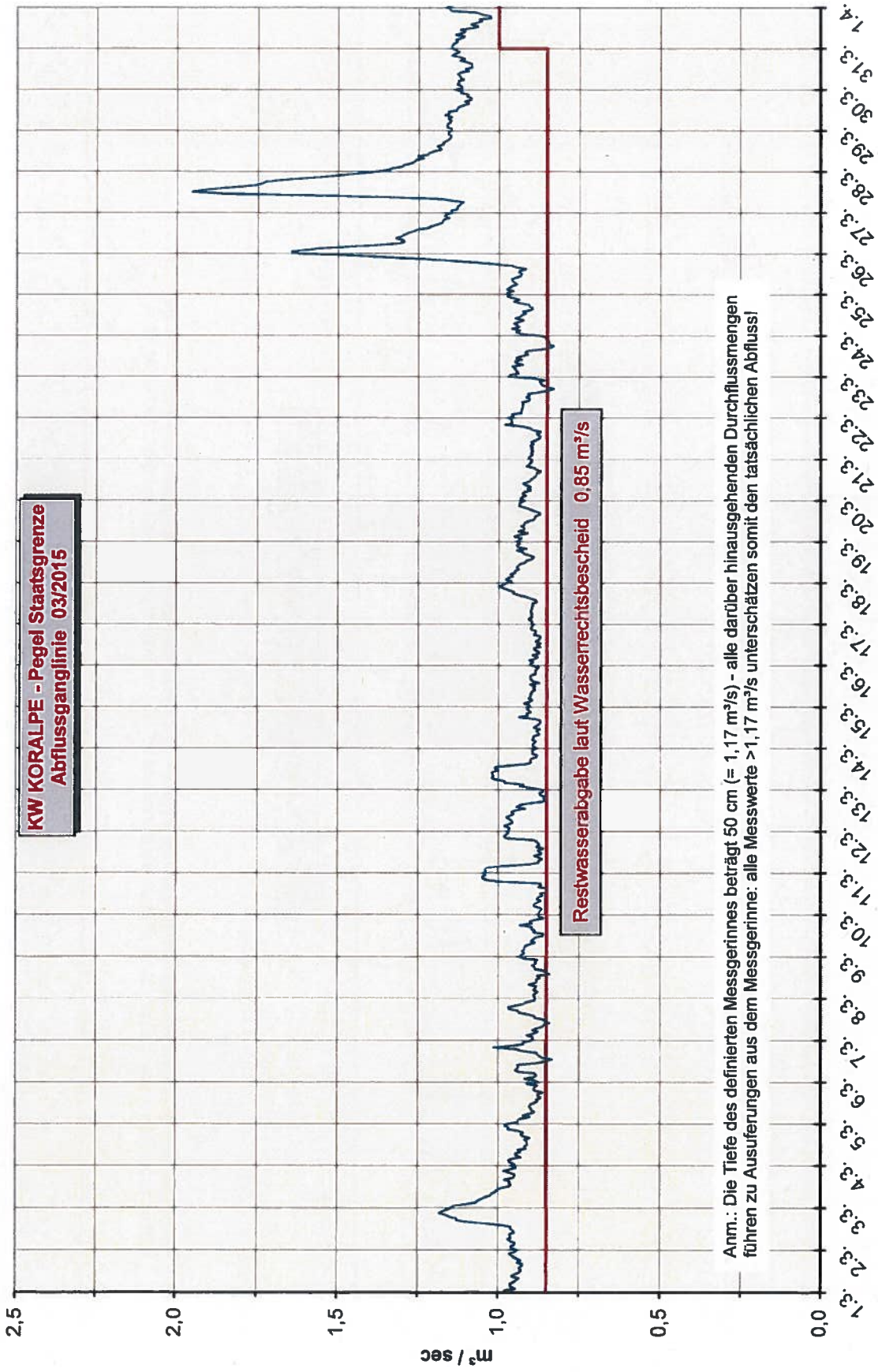
KS-KT, Talsperrenüberwachung 02/2016

KS-KT, OruKrau



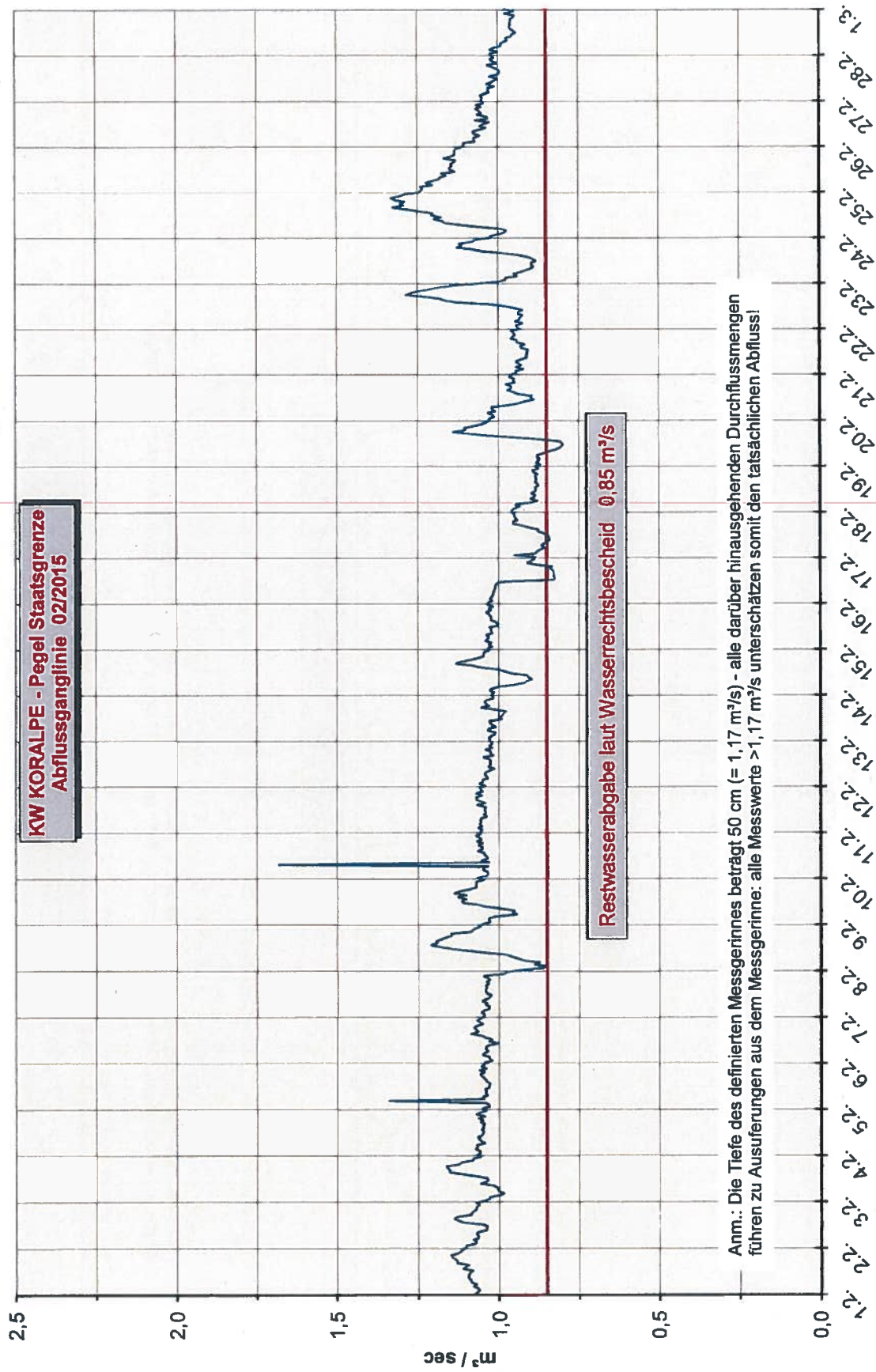
KS-KT, Ort/Krau

KS-KT, Talsperrenberwachung 02/2016



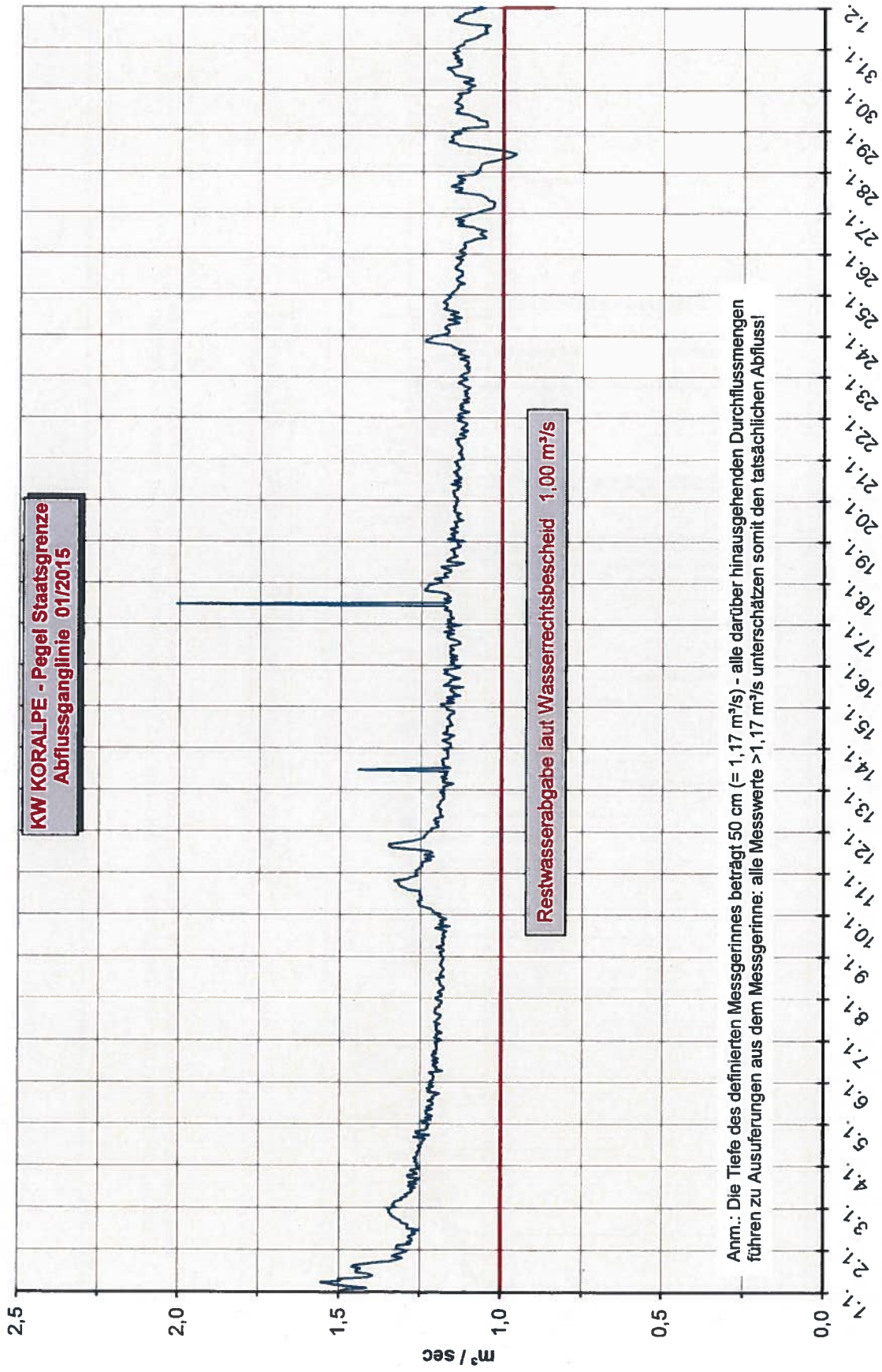
KS-KT, Talsperrenüberwachung 02/2016

KS-KT, OmlKrau



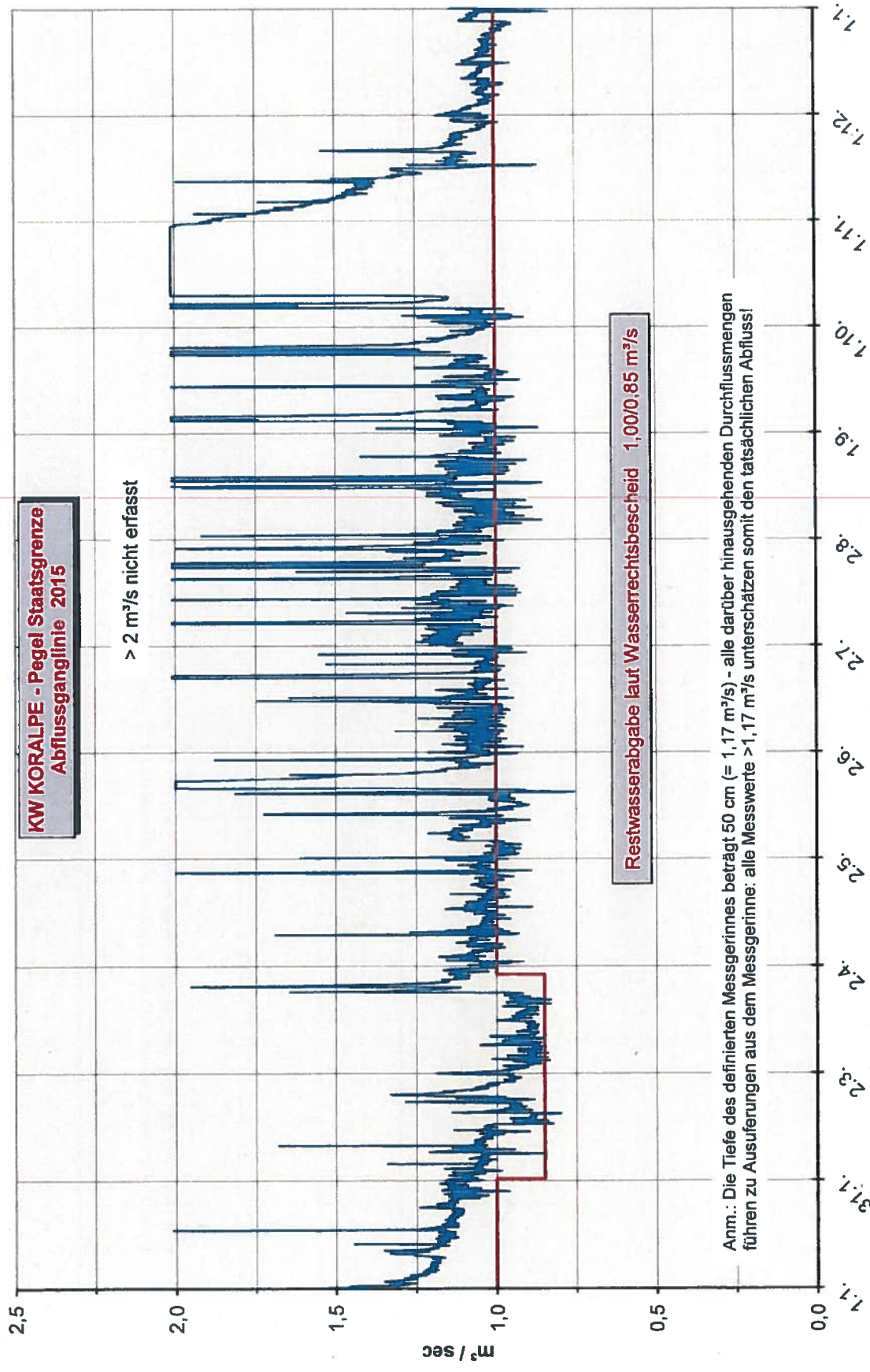
KS-KT, Ort/Kreu

KS-KT, Talsperrenberwachung 02/2016



KS-KT, Talsperrenüberwachung 02/2016

KS-KT, OndKreu



KS-KT, Ort/Kreu

KS-KT, Talsperrenüberwachung 02/2016

